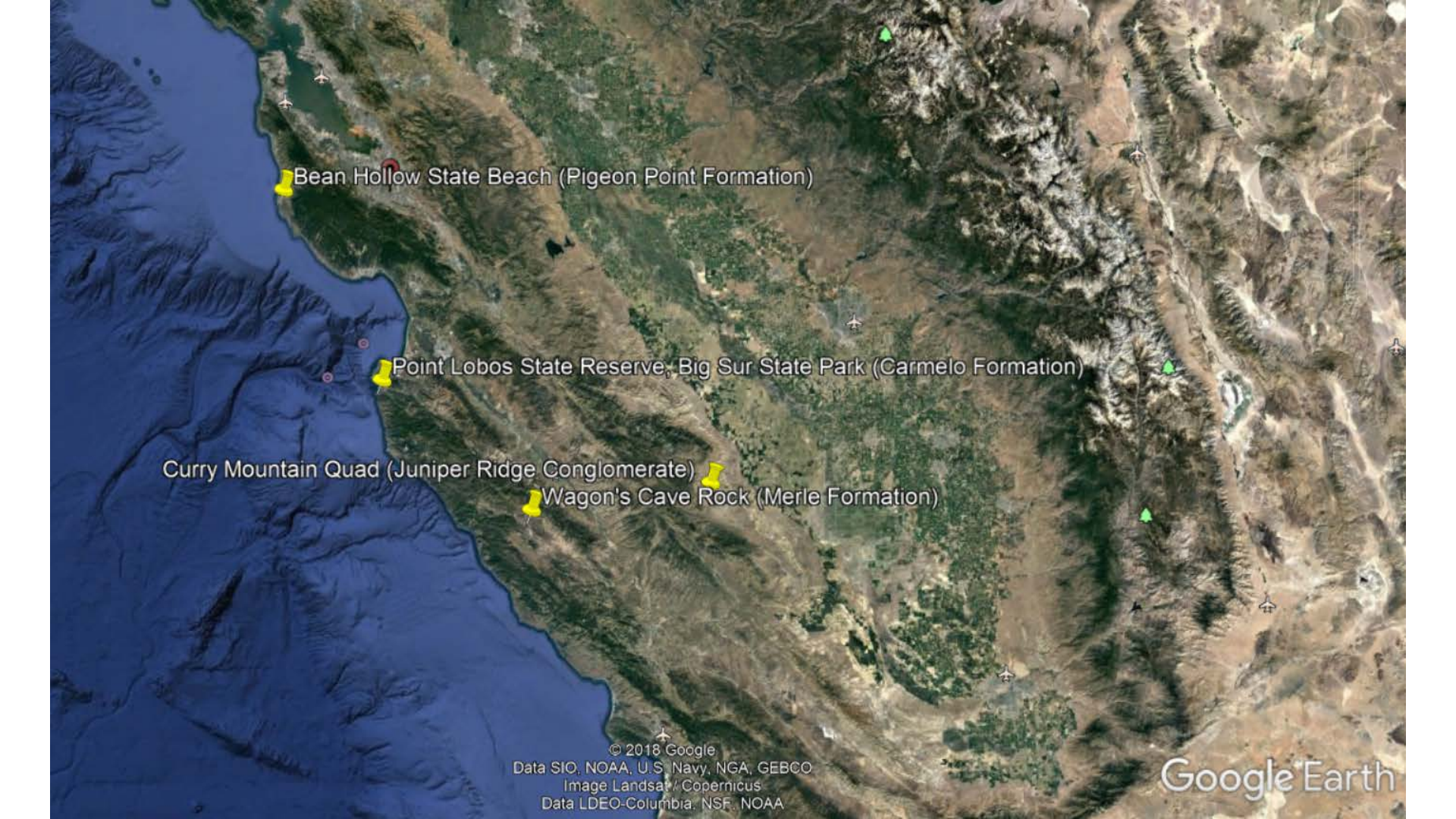


South Dakota School of Mines Field Camp (Western California)

By: Jacob Rebisz '19

A satellite view of the Big Sur coastline in California, showing rugged terrain and the Pacific Ocean. Several geological sites are marked with yellow pushpins and labeled. The labels are: Bean Hollow State Beach (Pigeon Point Formation), Point Lobos State Reserve, Big Sur State Park (Carmelo Formation), Curry Mountain Quad (Juniper Ridge Conglomerate), and Wagon's Cave Rock (Merle Formation). There are also several green triangle markers and white airplane icons scattered across the landscape.


Bean Hollow State Beach (Pigeon Point Formation)

Point Lobos State Reserve, Big Sur State Park (Carmelo Formation)

Curry Mountain Quad (Juniper Ridge Conglomerate)


Wagon's Cave Rock (Merle Formation)

Bean Hollow State Beach (San Mateo County)






Wagons Cave Rock (Monterey County)





Juniper Ridge Conglomerate (Coalinga County)





Point Lobos State Reserve (Monterey County)





