

Sourcing a Stone Paver from the Colonial St. Inigoes Manor, Maryland

Marcus M. Key, Jr., Leslie P. Milliman, Michael A. Smolek, Silas D. Hurry

The objective of this study is to determine the source of a limestone paver recovered from the colonial era Old Chapel Field archaeological site (18ST329-183) in St. Inigoes, Maryland. The site is in the Coastal Plain physiographic province, where there are no viable local sources of rock. As the site was a Jesuit manor, the primary hypothesis is that the stone came from England, the emigration origin point for the Maryland colonists. The secondary objective is to determine whether the stone paver was from the Jesuit Brick Chapel at St. Mary's City (18ST1-103), reused after the chapel was torn down by 1705. Based on paleontological, lithological, and chemical analysis of the paver, sources in the Florida Platform (U.S.), Hampshire Basin (UK), Paris Basin (France), and the Belgian Basin were ruled out. The most likely source is the Aquitaine Basin in southwest France. Comparison with limestone fragments from the chapel supports reuse of the paver from the St. Mary's City Brick Chapel.

L'objectif de cette étude est de déterminer la provenance des pierres calcaires d'un pavé découvert au site colonial de Old Chapel Field (18ST329-183) à St. Inigoes, au Maryland. Le site est dans la province physiographique des plaines côtières, où il n'y a pas de sources locales viables de pierres. Comme le site était un manoir de Jésuites, l'hypothèse principale était que les pierres provenaient d'Angleterre, le lieu de départ des colons qui émigraient vers le Maryland. L'objectif secondaire était de déterminer si les pierres du pavé provenaient de la Jesuit Brick Chapel à St. Mary's City (18ST1-103), ayant été réutilisées après que la chapelle ait été détruite vers 1705. Les résultats d'analyses paléontologiques, lithologiques et chimiques sur les pierres permettent d'écarter la plate-forme floridienne (É.-U.), le bassin de Hampshire (R.-U.), le bassin de Paris (France), et le bassin Belge. La source la plus probable est le bassin d'Aquitaine au sud-ouest de la France. Des comparaisons avec les fragments de calcaire de la chapelle jésuite supportent l'hypothèse de la réutilisation des pierres provenant de la chapelle en briques de St. Mary's City.

Introduction

The provenance of lithic artifacts refers to their geologic source (Rapp and Hill 2006). Knowing the provenance of lithic artifacts is beneficial for addressing important archaeological and historical questions, as well as providing useful information for architectural restorations. The provenance provides insight into commercial shipping trade practices, especially in constraining the locations and distances of trade routes (Andrefsky 2008; Marra et al. 2013). Perhaps the most famous example of this type of analysis is the determination of the source of the Stonehenge sarsens and blue stones (Johnson 2008; Bevins, Pearce, and Ixer 2011). Stones, as tools for determining shipping routes, can provide additional insights for historical archaeologists to allow them to augment written records (or lack thereof) and to fill in existing gaps.

Use of non-native stone in architecture usually reflects something about the owners and builders in terms of their economic status (ability to afford to use imported stone), their aesthetic preferences, and the skills of the

craftsman available to utilize the imported materials. It also can provide insights into the owners' cultural background by identifying their motivations to include a particular imported stone in the construction. A particular stone may have been selected because it had significance and meaning to them and, perhaps, the larger social group. Imported stone also may have been used because it had superior characteristics, as compared to locally available materials (Hicks and Beaudry 2010).

In recent years there has been an proliferation of studies devoted to dimension-stone conservation: determining the factors that cause stone decay (Přikryl and Smith 2005), the provenance of historical building materials (Waelkens, Herz, and Moens 1992; Doehne and Price 2010), their variability (Fronteau et al. 2010), and recognizing and, thus, reducing the problems of poor substitute-stone selection (Rozenbaum et al. 2008). This has become an important aspect of the work of conservation architects and others, as they attempt to find suitable replacement material for conservation and restoration work.

Geoarchaeologists use a variety of paleontological, lithological, geochemical, and geophysical parameters to determine the provenance of lithic artifacts. Methods include both destructive and nondestructive approaches, such as petrographic analysis, scanning electron microscopy (SEM; i.e., imaging), x-ray fluorescence (XRF; i.e., chemical composition), x-ray diffraction (XRD; i.e., mineralogical composition), induction coupled plasma–mass spectrometry (ICP–MS; i.e., isotopic composition), and laser-induced breakdown spectroscopy (LIBS; i.e., elemental composition) (Ray 2007; Colao et al. 2010). Due to wider availability and lower cost, most studies are often still based on petrographic analysis; e.g., Flügel and Flügel (1997) and Dresen and Duser (2004). Following the work of Rice (1987), many studies use the fossil content of the lithic artifact to determine its provenance. The key is to choose an approach with sufficient discriminatory ability to distinguish the various possible source localities of the lithic artifact. All approaches fail unless the variation within and between replicate specimens is less than that between possible source materials (Rapp and Hill 2006).

In a single outcrop, rock can vary both laterally and vertically in texture, color, composition, and, if present, fossil content (Meeks 2000). This variability makes tracing a lithic artifact back to an exact location in a specific outcrop essentially impossible, but it is often possible to attribute the artifact to a particular stratigraphic formation. This is complicated by secondary sources (e.g., downstream gravel bars and glacial till) being exploited in addition to the primary deposit (i.e., the original exposed bedrock outcrop) (Rapp and Hill 2006).

This study includes fossils as a discriminating parameter because the evolutionary process creates fossil taxa with distinct temporal and geographic distributions. As a result, fossil taxa are often unique in time and space and, thus, more useful for sourcing compared to physical or chemical parameters. For example, Hannibal (1995) used trace fossils preserved in dimension stone to determine its source. Quinn (2008, 2013) applied the same principle to microfossils found in ceramics and other artifacts to determine the sources of artifacts. The use of fossils and other methods in thin-section petrography of ceramic

materials is more common (Reedy 2008; Peterson 2009). For example, Rodríguez-Tovar, Morgado, and Lozano (2010a, 2010b) used ichnofossils in lithic artifacts to source Neolithic and Copper Age cherts back to their geologic formations, while Hannibal et al. (2013) used fossils to correlate 18th- and 19th-century Ohio millstones to source locations in France. More commonly, body fossils are used to source artifacts, such as prehistoric lithic artifacts, e.g., Key et al. (2014); and historical building stone, e.g., Key and Wyse Jackson (2014). The successful use of fossils in sourcing artifacts has greatly improved with the advent of centralized searchable paleobiogeographic databases, e.g., the Paleobiology Database (Alroy 2000).

The primary objective of this study is to use historical, archaeological, paleontological, lithological, and chemical evidence to determine the original source of a stone paver from the Old Chapel Field site in St. Inigoes, Maryland. The secondary objective is to determine whether the stone paver was reused from the Brick Chapel in St. Mary's City, Maryland.

History of St. Mary's City and St. Inigoes Manor

St. Mary's City was established in 1634 on the banks of the St. Mary's River, 19 km north of the confluence of the Potomac River and Chesapeake Bay (FIG. 1). It was the first capital of Maryland, which was the fourth permanent English colony in North America. Maryland was founded under a charter from King Charles I granted to Cecilius Calvert, the Second Lord Baltimore (Farrelly 2012). The initial settlers included Catholic priests from the Jesuit order (White 1910). Catholic masses were first said by Jesuit Father White in a longhouse purchased from the Yaocomaco Indians until a larger wooden chapel was built by 1637; this was the first Roman Catholic church built in English America (Forman 1938). The church was likely burned in 1645 by Englishmen aligned with the anti-Catholic Parliament during England's Civil War (Beitzell 1976). Despite this, by around 1667, the Maryland colony had grown sufficiently large and prosperous to warrant the construction of a larger brick church by the Jesuits on their own land (Bossy 1982; Miller

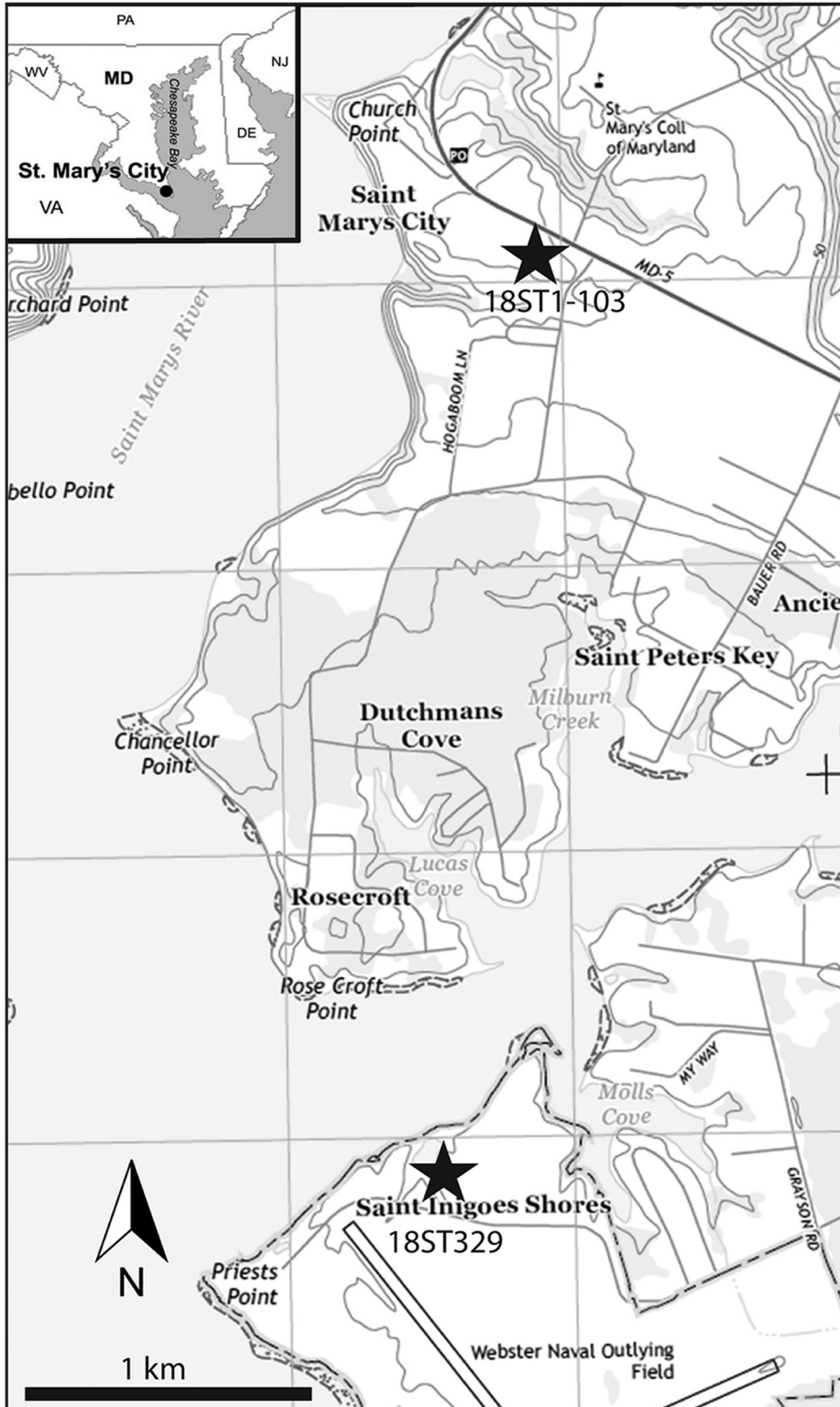


Figure 1. Location map of the Old Chapel Field Site 18ST329 in St. Inigoes, Maryland, on Webster Field U.S. Naval Base, relative to the St. Mary's City Brick Chapel Site 18ST1-103, located 3 km north. The contour interval is 10 ft. (Map modified by Marcus Key, 2015, from U.S. Geological Survey [2014].)

2003; Krugler 2004). This first brick church in St. Mary's City (Site 18ST1-103) will be referred to hereafter as the "Brick Chapel."

By comparison with the average building in the colony at the time, the Brick Chapel represented a different scale of building type, permanence, and cost. This was the largest brick building in a colony dominated by small wooden houses that often lacked even brick chimneys. The combined use of stone and stucco, rendered to appear as solid stone, bespeaks a level of permanence and a statement of the significance of this building. The Brick Chapel had an imported metagraywacke stone floor (Riordan, Hurry, and Miller 1995). Imported stone was not the norm, and certainly the inclusion of imported stone in the construction of this massively expensive building represented a significant cultural statement by the Jesuits and colonists (Carson et al. 1981; Riordan, Hurry, and Miller 1995).

Following the Protestant Revolution of 1689 and the move of the capital from the more Catholic St. Mary's City to the more Protestant Annapolis in 1695, a series of anti-Catholic penal laws were passed prohibiting the public practice of the Catholic religion and prohibiting Catholics from serving in government (Brugger 1988). John Seymour, Protestant and royal governor, ordered the sheriff to close the Brick Chapel in 1704 (Curran 2014).

According to local historical tradition, the Jesuits had dismantled 98% of the Brick Chapel, down to ground level, by the end of 1705 (Miller 1997, 2007a, 2007b). Historical and archaeological evidence constrain the dismantling period to within the first decade of the chapel's closure (Riordan, Hurry, and Miller 1995). Regardless of the exact timing, the raw materials, including the hard-to-come-by stone pavers, were reused elsewhere, including at the Jesuit's St. Inigoes manor. This was commonly done with stone pavers in the colonial Chesapeake area due to the lack of appropriate local stone. For example, Robert Carter reused limestone pavers from the smoldering ruins of his Corotoman mansion in his new Christ Church, 60 years after the deconstruction of the Brick Chapel and just over 50 km to the south (Key, Teagle, and Haysom 2010).

Following the closure of the Brick Chapel, the antagonistic environment in Maryland

forced the Jesuits to move their religious center to their private manor, 3 km south in St. Inigoes (FIG. 1) (Galke and Loney 2000). St. Inigoes manor was patented in 1634 by Richard Gerard, one of the investors in Lord Baltimore's New World adventure (Beitzell 1976). Gerard soon tired of life in frontier Maryland, and in 1637 he sold the 2,000 ac. tract of land to the Society of Jesus to serve as the headquarters of its mission effort, as well as a major, working tobacco plantation (Beitzell 1976). The property remained in the possession of the Jesuits for over 300 years until World War II. At that time, the northern 850 ac. of the manor lands were sold by the Jesuits to the U.S. Navy, which built Webster Field, an outlying airfield for Naval Air Station Patuxent River. The portion of the manor acquired by the navy included the original Jesuit home farm with many archaeological sites, including an area of 17th- and 18th-century occupation known as the Old Chapel Field (Pogue and Leeper 1984).

Pogue and Leeper's (1984) excavations at St. Inigoes found distinctive bricks from the Brick Chapel that had been reused by the Jesuits. The archaeology on St. Inigoes Sites 18ST330 and the southern part of 18ST329 points to an early- to mid-18th-century occupation. The dismantling of the St. Mary's Chapel in the early 18th century is consistent with the beginning of the occupation in this part of the Old Chapel Field (Pogue and Leeper 1984). Site 18ST331 consists almost entirely of brick fragments, and this may have been a staging area for bricks from the dismantled St. Mary's Chapel used in the St. Inigoes manor house and various plantation out-buildings (Pogue and Leeper 1984). Presumably a residence with an attached chapel was built in the early 18th century in this area of the Old Chapel Field (King and Pogue 1987). In 1753, the Jesuits sold the Brick Chapel land to William Hicks, who converted the former church site and cemetery into agricultural fields (Lucas 1995; Young, Gualtieri, and Hurry 2006). With all the St. Mary's government offices moved to Annapolis, nearly every trace of the former capital, including the Brick Chapel, had disappeared under plowed agricultural fields (Krugler and Riordan 1991).

Currently, the Brick Chapel site is in St. Mary's City National Historic Landmark cultural resource management Zone 1. This zone includes the Governor's Field and the Chapel Lands. The Governor's Field was initially part of the plantation of Leonard Calvert, the first governor of the colony and the brother of Lord Baltimore, the colonial proprietor. The Governor's Field was subsequently subdivided in the 17th century and grew to encompass the center of the capital. The Chapel Field was the tract taken up by the Jesuits in the early 17th century and served as the site for a succession of Roman Catholic chapels (Young, Gualtieri, and Hurry 2006).

Materials

The paver studied here came from the Old Chapel Field site in St. Inigoes, Maryland. The "Old Chapel Field" is an historical reference to the center of activity (a.k.a., the Home Farm or Church Farm) of the first colonial Maryland Jesuit manor (Smolek, Pepper, and Lawrence 1983). It is 3 km south of St. Mary's City. The Old Chapel Field site is now on the U.S. Naval Air Station Patuxent River's Webster Field Annex in St. Inigoes, St. Mary's County, Maryland (FIG. 1). There were two main areas of Jesuit occupation in the Old Chapel Field, on the east and south side of Scholar's Creek. Over time, the mouth of the creek silted up and the body of water came to be known as Scholar's Pond (Sperling, Galke, and Pyne 2001). On the east side of the pond is Site 18ST233. This is the oldest section and is where the 1630s St. Inigoes House stood. This area was archaeologically tested in 2000 (Sperling, Galke, and Pyne 2001). The newer section of the Old Chapel Field is south of the pond and includes Sites 18ST329 and 18ST330. Site 18ST329 was originally defined by Smolek (1981) as a Native American site. Galke and Loney (2000) extended the boundary of 18ST329 south to include everything north of Villa Road, including the area that Pogue and Leeper (1984) had already excavated as the northern part of 18ST330. Site 18ST330, south of Villa Road, was originally discovered by Smolek (1981). The paver was excavated in 2000 as 18ST329 (Sperling, Galke, and Pyne 2001), under a brick floor originally discovered by Pogue and Leeper (1984) and excavated as

18ST330. The site from which the stone came was originally numbered 18ST330. In the later excavation (2000), reported by Sperling et al. (2001), the site was incorrectly assigned to 18ST329. As the artifact is still listed in the collection of the Maryland Archaeological Conservation Laboratory at Jefferson Patterson Park and Museum as being from Site 18ST329, we will use that reference number. The differentiation between 18ST329 and 18ST330 is arbitrary, as they are contemporaneous, based on the discovery of early 18th-century artifacts and features on both sides of Villa Road (Smolek 1981; Sperling, Galke, and Pyne 2001).

During the Sperling, Galke, and Pyne (2001) Phase II excavation of Site 18ST329's Unit 25324, at 60 cm (2 ft.) below Pogue and Leeper's (1984) brick floor, a light olive-brown loamy sand with plaster inclusions (Stratum H) that contained a paved stone floor was reached. Based on the suite of artifacts recovered, this feature was interpreted as the cellar of an agricultural outbuilding, possibly a dairy (Rivers-Cofield 2010). Of the four in situ limestone pavers exposed during the excavation, one (Lot 183) was removed for further analysis (FIG. 2). It is designated 18ST329-183 and is henceforth referred to as the "paver."

The paver (18ST329-183) is 54.1 cm long, 36.6 cm wide, 10.6 cm thick (FIG. 3A), and weighs approximately 50 kg. The sides are tapered (FIG. 3B) so the bedding plane that forms the top surface has a greater surface area than the bottom. The top surface has remnants of plaster (FIGS. 2 and 3A) interpreted as reflecting the collapse of the south wall into the cellar (Sperling, Galke, and Pyne 2001). The bottom surface includes two marks; one, a pair of parallel lines or the Roman numeral two, is squarely in the center and is clearly: II (FIG. 3C). This type of hand-dressed paver was typically sold by the square foot (Knoop and Jones 1935). The size measurement, called a quarry or assembly mark, was usually cut (using a simple Roman numeral system) on the middle of the bottom surface (Brooks 1961; Clifton-Taylor and Ireson 1983; Alexander 1996). This indicates the paver had an upper surface area of 2 sq. ft. (2000 cm²). Our measurements indicate the upper surface is 1980 cm² (2.13 sq. ft.). Sometimes the stonemason cut his personal mark, called a mason's or banker's mark, on the bottom. This was done




Figure 2. Exposed, paved cellar floor and south wall of 18ST329's Excavation Unit 25324, from the Sperling, Galke, and Pyne (2001) Phase II excavation. Note the three stone pavers partially covered with white plaster, including the focus of this study, 18ST329-183. Note also the wooden horizontal sill and vertical lathing in the wall. (Photo courtesy of the U.S. Navy, 2000.)

using a simple combination of intersecting straight lines made with a chisel to ensure he was identified for payment (Brooks 1961; Harvey 1971; Clifton-Taylor and Ireson 1983; Tyson 1994; Alexander 1996). The second mark on the bottom surface looks vaguely like an F (to the left of the II in FIG. 3C) and may be the stonecutter's mark.

Methods of Investigation

As the paver is on display in the Maryland Archaeological Conservation Laboratory's visitors' center, we were allowed to take samples for analysis only from the bottom surface, which is oriented parallel to bedding. Fortunately, what appeared to be circular *Nummulites* fossils were apparent on the bottom surface (FIG. 4A). *Nummulites* is a genus of large, lenticular, shallow-marine, benthic foraminifera that houses symbiotic photosynthesizing algae (Sen Gupta 1999). The use of *Nummulites* fossils to constrain sources of archaeological artifacts has been applied to the limestones of the Egyptian pyramids (Liritzis et al. 2008;

Aubry et al. 2009; Boukhary, Hussein, and Hussein-Kamel 2010). In this study, three cf. *Nummulites* specimens were selected for sampling by cutting three 30 × 20 × 5 mm billets from the bottom of the paver. Billet 1 (18ST329-183-1) was so thin it yielded only one thin section. Billets 2 and 3 were thick enough to be cut down the middle parallel to the bedding, so they each produced two thin sections (18ST329-183-2A and B, 18ST329-183-3A and B). The thin sections and remnants from the paver are curated with the Federal Collection at the Maryland Archaeological Conservation Laboratory, St. Leonard, Maryland.

To test the hypothesis that the paver was reused from the Brick Chapel at St. Mary's City, stone fragments from the chapel that appeared similar to the paver were analyzed. Plowzone excavations of the Brick Chapel (Site 18ST1-103) in St. Mary's City from 1983–1992 (Riordan 1988; Riordan, Hurry, and Miller 1995; Young, Gualtieri, and Hurry 2006) yielded 2.9 kg of limestone fragments. Four fragments, ranging from 43 to 225 g, were selected to




Figure 3. (A) Top surface of paver 18ST329-183; (B) side view of the paver; and (C) bottom surface of the paver showing the II quarry mark (circled). (Photos by Marcus Key, 2013.)




Figure 4. Details of stone paver 18ST329-183: (A) Poorly preserved cf. *Nummulites* sp. foraminiferan visible on the bottom surface of the paver; (B) dolomite rhombs in thin section showing diameter measurements; (C) poorly preserved cf. *Nummulites* sp. fossil in thin section showing diameter measurement; and (D) quartz sand grains in thin section showing diameter measurements. (Photos by Marcus Key, 2013.)

compare with the paver. From each of these, a ca. $30 \times 20 \times 5$ mm billet was cut for oriented thin sectioning. Two of the samples were cut parallel to bedding (18ST1-103-2417A and 18ST1-103-2728C), and two were cut perpendicular to bedding (18ST1-103-1416C and 18ST1-103-2524C). The thin sections and remnants from the Brick Chapel are curated at the Historic St. Mary's City Archaeological Laboratory, Maryland.

The billets from the paver and the Brick Chapel were vacuum impregnated with epoxy resin. Standard ($46 \times 27 \times 0.03$ mm) petrographic thin sections were prepared from each billet. Optical petrographic analytical techniques, using plane- and cross-polarized light, were used to determine the mineral

assemblage. Grain mineralogy and morphology (i.e., size and shape) were determined with a Nikon Eclipse E400 polarizing petrographic microscope. The Folk (1980) carbonate classification scheme was used to determine a rock name. Examination revealed dolomite as rhombic crystals, so we also measured the five largest dolomite rhombs to the nearest $10 \mu\text{m}$ using ImagePro Express 5.0 software (*Media Cybernetics*) (FIG. 4B). This allowed us to compare samples statistically. Rock color was described using the *Munsell Rock Color Book* (Munsell Color 2009).

The thin sections were sent to specialists, who examined them for body fossils to allow separation of potential source regions in the Florida Platform, U.S. (Pamela Muller 2014, pers. comm.),

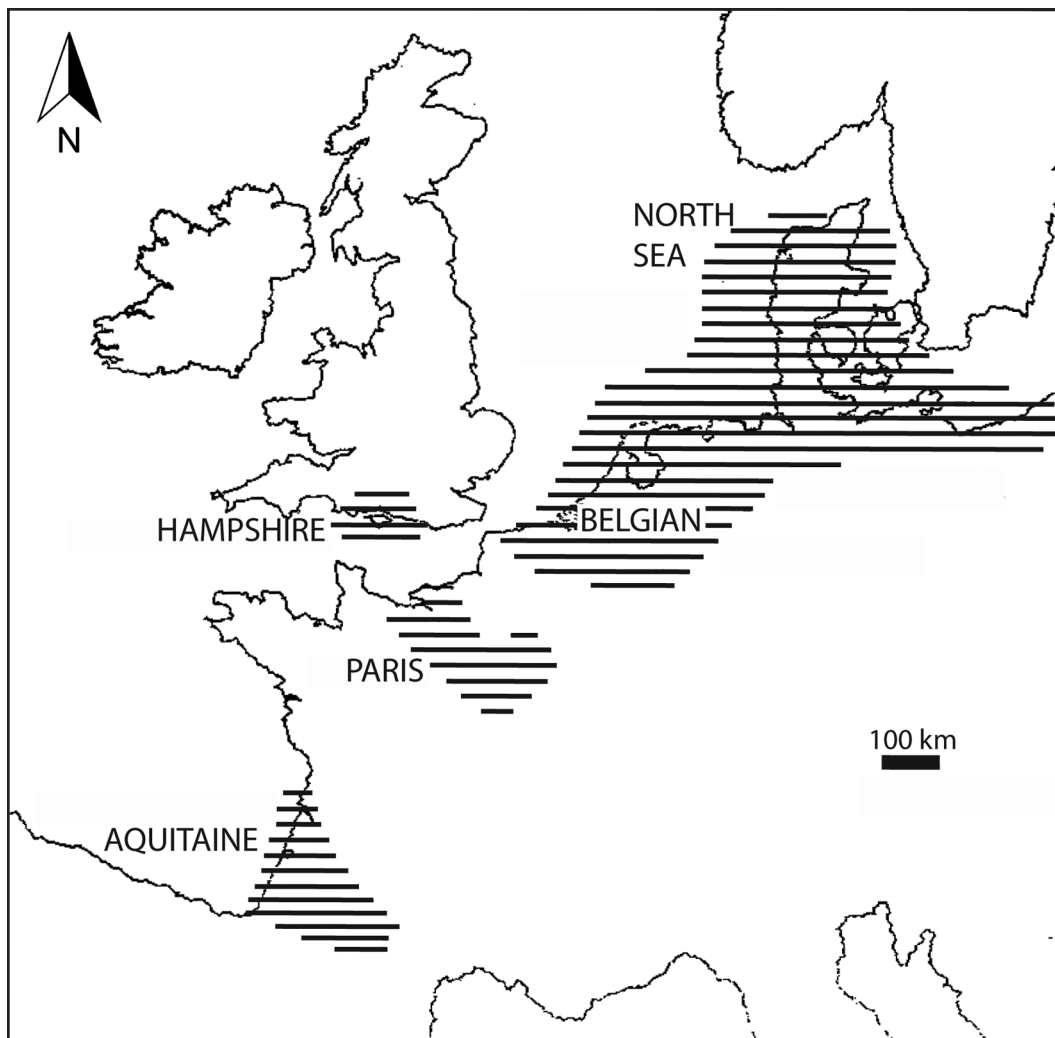


Figure 5. *Nummulites*-bearing Eocene marine basins of northwestern Europe. (Image modified by Marcus Key, 2015, from Drooger et al. [1971: fig. 1].)

as well as the Hampshire Basin, UK (William A. Berggren 2014, pers. comm.), Paris Basin, France (Gilles Fronteau 2014, pers. comm.), and the Belgian Basin (Tim De Kock, 2015, pers. comm.) (FIG. 5). In addition, two samples from the paver (18ST329-183-2 and -3), as well as two samples from the Brick Chapel (18ST1-103-2524C and -2728C) were evaluated for nanofossils, using standard smear slides (Aubrey 2014, pers. comm.).

To compare the cf. *Nummulites* morphometrically, the maximum and minimum diameter of each shell was measured to the nearest 0.1 mm. Shell-diameter measurements

were made in the thin sections oriented parallel to bedding (FIG. 4C), and the shell thickness was measured in the thin sections oriented perpendicular to bedding. Shell diameter was calculated as the average of the measured maximum and minimum diameters.

As these are carbonate rocks, siliciclastic grains are rare. Therefore, up to five of the largest quartz grains in each section were chosen for grain-size analysis and to compare samples statistically. The maximum diameter of each grain was measured to the nearest 10 μm (FIG. 4D). This was done to best characterize grain diameter in thin-section views that do not

Table 1. *Nummulites*, quartz grain and dolomite rhomb size summary statistics, color, and lithology of the Old Chapel Field stone paver at St. Inigoes compared to the fragments from the Brick Chapel at St. Mary's City. (Table by the authors, 2015.)

Sample	Number of thin sections analyzed	Number of <i>Nummulites</i> measured	Mean cf. <i>Nummulites</i> diameter (mm)	Number of quartz grains measured	Mean quartz grain size (µm)	Grain size	Number of dolomite rhombs measured	Mean dolomite rhomb size (µm)	Munsell color	Lithology
Old Chapel Field stone paver at St. Inigoes	5	23	3.1	68	152	fine sand	185	167	very pale orange (10YR 8/2)	dolomitized unsorted biosparite
Limestone fragments from Brick Chapel at St. Mary's City	4	8	3.2	63	141	fine sand	65	154	very pale orange (10YR 8/2)	dolomitized unsorted biosparite

necessarily pass through the largest part of the grain. Grain-size descriptive statistics were determined using Gradistat software (Blott and Pye 2001).

The chemistry was evaluated by using a Rigaku ZSX Primus II x-ray fluorescence spectrometer (XRF) on two thin sections of the paver (Samples 18ST329-183-2A and 18ST329-183-3A) and two thin sections of the limestone fragments from the Brick Chapel (Samples 18ST1-103-1416C and 18ST1-103-2417A). Major elements—sodium (Na), magnesium (Mg), aluminum (Al), silicon (Si), phosphorus (P), sulfur (S), chlorine (Cl), potassium (K), and calcium (Ca)—and trace elements—titanium (Ti), vanadium (V), chromium (Cr), manganese (Mn), iron (Fe), nickel (Ni), copper (Cu), zinc (Zn), arsenic (As), rubidium (Rb), strontium (Sr), zirconium (Zr), barium (Ba), and uranium (U)—were analyzed. Using thin sections instead of pressed pellets or fused glass disks creates three problems for XRF analysis (Rammelmair et al. 2006; Shackley 2011). Because there is the potential for the x-rays to penetrate through the 30 µm thin section, the excitation volume may extend into the glass slide and thus incorporate the trace-element composition of the glass into the results. This was corrected by analyzing a blank glass slide and subtracting its chemical composition from the results. Secondly, because there is a lack of homogenization of the sample for bulk analysis, the thin section was rotated during analysis, although there could still be errors due to matrix effects. Thirdly, there are no thin-section standards for XRF analysis. To address this, the machine's internally calibrated sensitivity library was used to correct for frequency drift before running each sample. Four pressed pellet standards (USGS GSP-2, AGV-2, QLO-1, and NIST-278) were analyzed and used to correct the frequency drift.

Results

The Munsell colors for the paver and the limestone fragments from the plowzone excavations are all very pale orange (10YR 8/2) (Munsell Color 2009). In the thin sections from the paver, 23 cf. *Nummulites* fossils were measured (TAB. 1). They ranged in diameter from 1.2 to 5.9 mm (mean=3.1 mm; standard deviation [σ]=1.6 mm). In the thin sections from

the Brick Chapel, eight cf. *Nummulites* fossils were measured (TAB. 1). They ranged in diameter from 1.6 to 4.7 mm (mean=3.2 mm; σ =1.2 mm).

Nummulites lived during the Cenozoic and were most abundant from the Late Paleocene (Thanetian Age) until the end of the Early Oligocene (Rupelian Age) (Berggren 1998). This genus-level identification is based on their dimensions (ca. 3 mm in diameter, 0.3 mm thick) and planispiral coil of chambers separated by septa (FIG. 4A). However, we were unable to identify the exact species of *Nummulites* present in the paver and chapel fragments. The problem was twofold. First, species of *Nummulites* are ordinarily quite hard to differentiate in thin section, and, second, the preservation is poor due to partial dissolution and coarse recrystallization of the nummulitic structures. The original shell material was rarely preserved, and dolomite rhombs were present, indicating at least some dolomitization. Despite this, the source of the limestone for the paver probably cannot be from the Florida Platform (U.S.) or the Hampshire (UK), Paris (France), and Belgian basins (William A. Berggren 2014, pers. comm.; Gilles Fronteau 2014, pers. comm.; Pamela Muller 2014, pers. comm.; Tim De Kock 2015).

Alteration of the originally high Mg-calcite *Nummulites* shells into low Mg-calcite is well known in dolomitized nummulitic limestones (Whittle and Alsharhan 1994; Swei and Tucker 2012). As a result, all the species-specific, diagnostic features of the bioclasts, including coccoliths in the smear slides, are not available (Marie-Pierre Aubry 2014, pers. comm.). Fortunately this diagenetic recrystallization created very dense, very low-porosity rock, ideal for paving stones.

In the thin sections from the paver, 68 subangular quartz grains were measured (TAB. 1) (FIG 4D). They ranged in diameter from 60 to 990 μ m (mean=152 μ m; σ =175 μ m). This represents a moderately well-sorted fine sand. In the four thin sections from the Brick Chapel, 63 subangular quartz grains were measured (TAB. 1). They ranged in diameter from 43 to 248 μ m (mean=141 μ m; σ =133 μ m). This represents a well-sorted, but texturally immature, fine sand.

In the thin sections from the paver, 185 angular, equidimensional dolomite rhombs were measured (TAB. 1). They ranged in diameter from 71 to 371 μ m (mean=167 μ m; σ =62 μ m). In the Brick Chapel thin sections, 65 angular,

equidimensional dolomite rhombs were measured (TAB. 1). They ranged in diameter from 72 to 376 μ m (mean=154 μ m; σ =55 μ m).

Of the 23 elements analyzed by the XRF, only 13 returned results across all four samples above the lower limit of quantification for that element. These were the elements Ca, Mg, Fe, Al, Cl, S, Si, K, Mn, Sr, Zr, P, and Rb. These 13 represent, on average, 99.1% of the normalized weight percentage (wt%) for the four samples (range=98.3–100.0 wt%; σ =0.6 wt%). As expected for a dolomitic limestone (Wheeler 1999), the two most common elements, Ca and Mg, represented, on average, 97.8% of the normalized wt% (range=96.9–98.5 wt%; σ =0.6 wt%). The mean normalized Ca wt% for the paver (97.2) is similar to that of the chapel fragments (97.1). The mean normalized Mg wt% for both the paver and chapel fragments is 0.6. As Mn and Zr should be more immobile with respect to the dolomitization process than the other elements (Ford 1976), we also examined these in greater detail. The normalized Mn wt% for both the paver and chapel fragments is 0.056. The normalized Zr wt% for the paver is 0.053, and for the chapel fragments it is 0.051. Thus, the chemistry of the paver and chapel fragments is similar and what would be expected for a dolomitic limestone.

As the paver and chapel fragments are, on average, 97.1 wt% Ca and 0.6 wt% Mg, we classify them as limestones. As dolomite rhombs are present, they are classified as partly dolomitized limestones. The matrix is coarse, primarily a microsparite calcite with minor amounts of micrite. Based on Folk's (1980) classification, these rocks are best described as partly dolomitized unsorted biosparite. The rarity of siliciclastic (e.g., quartz) grains (0.1 wt% Si) suggests they are not sandy limestones.

What Was the Original Source of the Paver?

Most building stone is locally sourced, as transportation costs have traditionally been higher than material and production costs (Bowles 1934; Cassar et al. 2014). When local stones are unavailable, stone must be imported. Most imported manufactured goods in the English American colonies came from England (Morris 1914), and this holds true for Maryland (Stone 1987). Residents of St. Mary's County were importing gravestones from

England at this time (Mackie 1988), so, why not stone pavers? The stone paver could have been brought over by the English colonists as a specific, imported product. For example, during the construction of the Capitol in Williamsburg, Virginia, a newspaper advertisement for stone pavers was placed (*Virginia Gazette* 1756). Morriss's (1914) detailed accounting of English customs records of manufactured goods exported to Virginia and Maryland from 1698–1699 does include Purbeck stone, an English stone paver used in the colonial Chesapeake (Key, Teagle, and Haysom 2010).

Alternatively, the pavers could have been ballast. Ballast, carried near the keel, was usually emplaced during the building of the vessel and was often called permanent ballast. To extract it, one would have had to take the vessel apart, which might occur as a result of a wreck or a fire. If the pavers came over as ballast, it is more likely they would have been temporary ballast, placed to control the position of the ship in water with its cargo load. This would suggest deliberate emplacement necessary to keep colonial ships upright. Transatlantic vessels at the time typically carried $\frac{1}{4}$ of their tonnage in ballast (Riebe 2002; Burdette and Smith 2014). The nature of the colonial tobacco trade meant that many incoming ships had to carry ballast to America. There was more cargo going east across the Atlantic from tobacco-producing colonies than coming west from England (Morriss 1914). Exported tobacco filled many ships to Europe, while incoming ships were sometimes only partially loaded with imports. Ballast stone was an important commodity, with ballast-stone brokers in the major east-coast ports during the colonial period (Burdette and Smith 2014). Stone and, less commonly, brick, carried as ballast in the holds of European ships, were used in the construction of buildings and roads in colonial America (Townsend 1904; Burdette and Smith 2014).

The pavers could have been brought over as ballast as finished items that could be sold upon arrival. This type of dual purposing of the stones would have reduced the cost of importing them. Because of laws against dumping ballast in Maryland rivers or ports (Middleton 1984; Greeley 2005; Burdette and Smith 2014), ship captains preferred to use ballast that they could unload and sell. Records show that bricks, slate, coal, and flagstones were used as ballast for

resale in the colonies (Theobald 2012). Flint cobbles from Europe brought over as ballast stones were reused as building material in Georgia and Maryland, and as paving stones and grave markers in South Carolina (Emery et al. 1968; Theobald 2012; Burdette and Smith 2014).

Due to the lack of good building stone in the Chesapeake region, when stones are found in construction they are often assumed to have been ballast from Europe. For example, Barka (1976) and Deetz (1993) attributed the siltstone foundation walls of Flowerdew Hundred in Virginia, built about 1620, to ballast material brought over from Bristol, England, but they did not provide any convincing evidence (Carson et al. 1981; Brown 1998). In contrast, using microfossils, Emery et al. (1968) traced flint-nodule ballast stones from North American Atlantic-coast seaports to southern England and northern France geologic-source rocks.

The study location, in the Coastal Plain physiographic province of the eastern United States, means there are no viable local or regional natural sources for limestone pavers. Due to the relatively young age (<145 million years ago), and shallow burial of the Maryland coastal-plain sediments, the local sediments are generally un lithified (Glaser 1968; McCartan 1989; Andreasen, Staley, and Achmad 2013). There are local clays that were used to make the bricks for St. Mary's Brick Chapel (Armitage et al. 2006). The nearest (geographic) source is the weakly cemented sedimentary rocks in the St. Mary's County outcrop along the St. Mary's River, and elsewhere in southern Maryland along the banks of the Potomac River. These are Quaternary-aged surface formations made of limonite-cemented, ferruginous sandstones that range from very fine to coarse grained, incorporating quartz and quartzite cobbles (Glaser 1968; McCartan 1989). But these are siliciclastic rocks, not carbonate like the paver. They have been used in local colonial building foundations, to support sills, and in pier-type construction. These sandstones are not very strong or particularly good stone for building purposes. They are more commonly seen in chimney construction, under outbuildings, and for slave or tenant houses. These sandstones were used in the stone-walled cellar of St. John's house in St. Mary's City, built in 1638 by John Lewger, the first secretary of the colony (Carson et al. 1981; Stone 1982; Miller 2003).

Better-cemented sedimentary rocks, 25 km north of our study site, are from the Miocene Choptank Formation, which has outcrops along the Patuxent River (McCartan 1989). This formation is dominated by unconsolidated dense, gray-green clay to yellowish-brown sand, but two beds (17 and 19) are locally indurated to form molluscan calcareous sandstones (Glaser 1968; Andreasen, Staley, and Achmad 2013). These have been used locally as crude foundation stone and as chinking in a Native American palisade trench. This mollusk-rich rock does not match the stone paver and lacks *Nummulites*.

The closest well-lithified sedimentary rocks are 80 km to the northwest at the fall line, but are siliciclastic rocks (Glaser 1969), not carbonate like the paver, so not a possible source. There are good, competent carbonate rocks 200 km to the northwest in the Great Valley Section of the Ridge and Valley physiographic province in western Maryland, but they are the wrong age and lithology, and also lack *Nummulites* (Reger and Cleaves 2008).

At the regional scale, there is no local source of *Nummulites*-bearing limestone anywhere in the Chesapeake region. *Nummulites* has not been reported from Maryland, Virginia, and the Carolinas (Kazmer and Campbell 2001), and is not found in this region in the Paleobiology Database (Alroy 2000). However, it has been reported from the southeastern United States, in Georgia, Florida, and Mississippi (Cooke 1915; Mornhinveg and Garrett 1935; Puri and Vernon 1964; Barnett 1973; Coleman 1983; Alroy 2000; Bryan 2001).

One possibility is that these *Nummulites*-bearing pavers were acquired in the Caribbean region. Throughout the 17th century, the standard route from England to the Chesapeake was to sail south from England toward the Canaries and Azores to pick up the trade winds, and then, following the prevailing tropical easterlies, cross the Atlantic to the West Indies (Middleton 1984; Greeley 2005). In the West Indies, shipping often stopped in Jamaica and Barbados (Andrews and Powell 1925; Middleton 1984), where *Nummulites* have been reported (Vaughan 1919; Alroy 2000). It is unlikely that stone pavers would have been picked up in the Caribbean, however, unless large amounts of cargo were unloaded there. Unloading cargo was unlikely, as the voyage's cargo was destined for the new colony in

Maryland, not the Caribbean. Therefore, it is unlikely the stone paver had a Caribbean or an American source, as confirmed by a specialist familiar with the Florida Platform microfossil fauna (Pamela Muller 2014, pers. comm.).

From the West Indies, English ships would travel north along the coast of America to the Chesapeake (Middleton 1984; Greeley 2005). However, due to Spanish colonial activity, it was unlikely that English ships would have stopped anywhere along the southeast coast of America until after 1663 with the rise of the British Carolina ports (Galgano 2005; Murphree 2006). In fact, they actively avoided contact with the Spanish during their voyages (White 1910; Semmes 1937) and, because of the geopolitical situation at the time, Spanish merchants did not trade in the Chesapeake, where the trade was dominated by the English and Dutch (Price and Clemens 1987; Wilcoxon 1987). Even if these vessels had stopped at one of the Spanish settlements, such as St. Augustine, the oldest European settlement in the U.S., they would have found a coquina limestone used in colonial construction, such as the Castillo de San Marcos fort (Manucy 1983). This limestone is from the Pleistocene Anastasia Formation and of the wrong age and lithology to be a potential source for our paver. Although *Nummulites*-rich limestones from the Upper Eocene Ocala limestone that have been quarried in Florida are a possibility, they were not quarried until the late 19th century (Portell and Hulbert 2011). Furthermore, they form an outcrop farther west on the Florida Peninsula (Scott et al. 2001) and not along the Atlantic coast where the English ships sailed.

Since an American source for the paver is unlikely, an English source is a plausible hypothesis. The reasons are both coincidental and geological. First, the Maryland colonists were from England. Second, *Nummulites* occurs in the Hampshire Basin in southern England (Murray and Wright 1974; Curry et al. 1977; Daley 1999; King 2006). The *Nummulites*-bearing beds are rare and poorly lithified sandy clays, so they are not suitable for building stone and have never been commercially quarried (Lott and Cameron 2005; Fenn 2008; Hopson 2011; Lott 2011; David Bone 2013, pers. comm.). Based on the microfossil fauna, it is unlikely the stone paver had a Hampshire or London Basin provenance (William A. Berggren 2014, pers. comm.).

If not England, what about the Continent? Although the Jesuit Maryland Mission was administered by the English Province, most English Jesuits were in exile in Belgium and France following the Protestant Reformation (Taunton 1901; Hughes 1907; Farrelly 2012). This hypothesis suggests that the stone paver came from northwestern Europe where the Jesuits had more connections than in England. Beitzell's (1976: appendix A) data on the Maryland colonists Jesuits sent abroad to study in religious houses and seminaries from 1684 to 1788 notes that 71 of the 89 listed their destinations. According to this data, 50% studied in Belgium, 27% in England, 16% in France, 6% in Rome, and 1% in Ireland. During the time of the stone paver's installation, 50% had gone to Belgium, 25% to England, and 25% to Rome. Thus, roughly half of all Maryland Catholics who studied abroad did so in Belgium. This suggests the Maryland Jesuits had closer ties to Belgium than England. In addition, other artifacts recovered from St. Mary's City were sourced to Flanders (Miller 2003), the northern part of present Belgium. Therefore, the stone paver may have been imported from Belgium.

Nummulites limestones are common in the Belgian Basin, and Belgian nummulitic limestones have been commercially quarried for over a hundred years, and explicitly quarried for stone pavers (Lyell 1852). *Nummulites* limestones occur in the Eocene formations of the Belgian Basin (Kaasschieter 1961; Blondeau 1967; Jacobs and De Batist 1993; Jacobs and Sevens 1993; Goethals et al. 2009). Unfortunately, geologist Tim De Kock (2014, pers. comm.) was unable to verify if the paver could be attributed to *Nummulites* limestones from the Belgian Basin.

To complicate the question of a Belgian provenance for the paver, the geopolitical situation at this time was complex. What is Belgium today was under the control of Roman Catholic Spain and known as the Spanish Netherlands until 1713 (Cook 2005). The 1651 British Acts of Trade and Navigation required their colonies to trade exclusively within the British Empire, using British merchants, British-flagged ships, and disallowed direct trade with any other European powers (e.g., Spain and France) (Morris 1914; Canny and Low 1998). For

example, in 1672, a Swedish ship sailed into the Wicomico River (Maryland) with a reported cargo of 50,000 yellow bricks. The ship's captain was found guilty of violating the Navigation Acts and the cargo was seized (Strickland and King 2011). Therefore, any stone pavers from Belgium or France should have been transshipped in a British port. This does not preclude illegal trade or redistribution of cargos taking place between ships in the Caribbean.

Artifacts from the Spanish or Dutch Netherlands are rare at Old Chapel Field (King et al. 2006). So, could the stone paver have come from the Paris Basin? There are *Nummulites* limestones in the Paris Basin (Veillon 1967; Murray and Wright 1974; De Kock et al. 2013). There was extensive shipping between England and France, since tobacco was the most valuable British import from North America and France was the most important re-export market for that tobacco (Price 1957, 1973). Maryland tobacco was customarily sold in Holland, whereas Virginia tobacco went to France (Price 1957). Early in Maryland's history, tobacco was exported to England from St. Mary's City and transshipped to the Continent (Stone 1987). France began trading in the Chesapeake later in the mid-1700s (Price 1964). But, at that time, the French Jesuits were focused on their missions to the north in New France (Canada) and to the south in the West Indies (Hughes 1907). Therefore, the Maryland Jesuits had more interaction with their Belgian colleagues than their French colleagues in Paris. This is supported by the fact that geologist Gilles Fronteau (2014, pers. comm.) was unable to identify our *Nummulites* species, nor attribute the paver to a Paris Basin formation.

The final *Nummulites*-bearing marine basin of northwestern Europe that could have provided a suitable limestone for the paver is the Aquitaine Basin in southwestern France (FIG. 5). *Nummulites* limestone is known from the Aquitaine Basin (Cuvillier 1961; Blondeau 1983). If the stone pavers were quarried in the Aquitaine Basin, they could have been sent to England as ballast and later transshipped to Maryland. Since France purchased most of its tobacco from England and most of that came from the Chesapeake, there was frequent shipping between England and France, including to Bordeaux (Price 1973). Bordeaux

and La Rochelle are the major shipping ports in the Aquitaine Basin and were important ports for exporting wine to and importing tobacco from England (Price 1973). There was even trade directly between the Chesapeake and Bordeaux, and Bordeaux-based ships were typically “in ballast” (Frese 1973: 282; Burdette and Smith 2014: figure 3). “In ballast” means they were laded mostly with ballast so they could purchase tobacco on arrival, but this was not until the American Revolution. The Aquitaine/England connection goes back to the 12th–15th centuries, when southwestern France was occupied by the English, the inheritance of Eleanor of Aquitaine, who eventually became queen of England (Evans 2014). Coincidentally, the Aquitaine region was home to the Jesuit’s Aquitaine Province, which, like Leuven (Louvain) and northern France, had a Jesuit college in Bordeaux (Mitchell 1980; Hollis 1992). We were unable to reject, based on fossil assemblage or lithology, the Aquitaine Basin as the source of the paver.

Was the Paver Reused from the Brick Chapel in St. Mary’s City?

If the paver from the Brick Chapel was reused at St. Inigoes, what evidence would support this hypothesis? The lithology of the Old Chapel Field stone paver from St. Inigoes, Maryland, is indistinguishable from the limestone fragments from the Brick Chapel in St. Mary’s City (TAB. 1). They are both dolomitized, unsorted biosparite with the same Munsell color (very pale orange) and contain similar cf. *Nummulites* fossils. A quantitative evaluation of the cf. *Nummulites* fossils indicates that the mean diameter of the cf. *Nummulites* in the paver (3.1 mm) is not statistically different (t-test, $P=0.87$) from the mean diameter of those in the Brick Chapel (3.2 mm), suggesting high similarity. The mean size of the detrital quartz grains in the paver (152 μm) is not statistically different (t-test, $P=0.06$) from the mean size of those in the Brick Chapel (141 μm). In addition, the mean size of the dolomite rhombs in the paver (167 μm) is also not statistically different (t-test, $P=0.14$) from the mean size of those in the Brick Chapel (154 μm). These lithological criteria suggest the pavers may have the same provenance.

Historical evidence also provides indications that the St. Inigoes paver was reused from the

Brick Chapel at St. Mary’s City. Site 18ST329 was the center of activity for the Jesuit manor at St. Inigoes in the early 1700s (Sperling, Galke, and Pyne 2001). This occurs during and after the closure (1704) and inferred dismantling (≥ 1705) of the Brick Chapel at St. Mary’s City, which was never rebuilt (Beitzell 1976; Pogue and Leeper 1984; Riordan, Hurry, and Miller 1995). This suggests that the limestone pavers in the Brick Chapel could have been removed and made available for reuse at the St. Inigoes manor. Since the Brick Chapel and the St. Inigoes manor were financed and constructed by the Jesuits on land that they owned, these materials would have been available at no additional cost. Pogue and Leeper’s (1984) excavations at St. Inigoes found distinctive bricks from the Brick Chapel that had been reused by the Jesuits. This reuse of imported goods was common in the colonial Chesapeake society, as it was cheaper than importing new material from Europe, especially for the simple cellar of a dairy barn. This was also done with stone pavers, due to the lack of appropriate local stone (Mountford 2012). Based on this historical and archaeological evidence, the potential reuse of the pavers is supported.

These data and observations suggest that the stone paver was reused from the Brick Chapel at St. Mary’s City. Our results cannot certify for what the limestone in the Brick Chapel was used, as all the limestone pieces recovered are fragmentary. The primary stone paver in St. Mary’s City Brick Chapel has been interpreted as a grayish green metagraywacke (Riordan, Hurry, and Miller 1995; Miller 1997), which is an immature sandstone that has experienced low-grade metamorphism. Due to the nondescript, non-fossiliferous, and geologically ubiquitous metagreywacke nature of the sandstone used to make the pavers in the Brick Chapel, the source has never been determined. Like the limestone paver in this study, there is no local or regional source. The limestone pavers from the Brick Chapel may have been a secondary type of paver in a patterned floor or had some other unknown use.

The lighter-colored limestone could have been interlaid with the darker-colored metagraywacke pavers. This is possible, as the three exposed limestone pavers (FIG. 2) are similar in size, 1,980–2,415 cm^2 (2.13–2.60 sq. ft.; mean

2,221 cm², or 2.39 sq. ft.), to the one remaining metagraywacke paver, which is 2,565 cm² (2.78 sq. ft.) (Riordan, Hurry, and Miller 1995). Given the relative amounts of metagreywacke (11.4 kg) and limestone (2.9 kg) fragments recovered from the Brick Chapel excavations (Riordan, Hurry, and Miller 1995), a full checkerboard pattern is unlikely. Alternatively, it may have been that the limestone was used for accent points or to demarcate burials at the Brick Chapel.

In Jesuit baroque churches in Europe, contrasting dark/light stone floor patterns running down the middle of the main aisle of the sanctuary were common, as found in St. Michael's Church in Leuven, which was constructed 1650–1666 (Briggs 1914; Louw 1981; Callebaut et al. 2001; Schoonjans 2009). Leuven is in Flanders, which was also where the Jesuits first settled and built the first novitiate for their Flanders Province (Mitchell 1980; Hollis 1992). Many of the churches in Leuven have similar patterned floors (e.g., St. Michael's and St. Gertrude's). The Jesuits in Maryland would have known of these churches, as they were educated in Flanders (Mesick 2007).

The connections between Maryland and Flanders go back to 1593, when the Protestant Reformation in England forced the Jesuits to open the College of Saint-Omer in Artois, France (then part of the Spanish Netherlands) (Taunton 1901; Mitchell 1980; Hollis 1992). Additionally, when founding Jesuit, Father White, was captured in 1644/5 in Maryland by invading Puritans from Virginia and sent to England in chains to be tried as a Catholic (Taunton 1901; Beitzell 1976; Fogarty 1976; Schroth 2007), he took refuge and taught in Leuven, where he had previously pursued his Jesuit studies (Semmes 1937). The second superior of the Jesuit's Maryland Mission, Father Thomas Copley, was also educated in Leuven (Krugler 2004). Finally, one of the eight St. Mary's City Council members, William Calvert, was also educated in Flanders (Miller 1999). Although much of this historical evidence is coincidental, it suggests that the builder could have incorporated our paver in a similar floor design.

Summary

The objective of the study was to determine the source of a limestone paver recovered from the colonial period Old Chapel Field archaeological site in St. Inigoes, Maryland, a

Jesuit manor. As the site is in the Coastal Plain physiographic province, there are no viable local sources of rock. The primary hypothesis was that the stone came from England, the emigration point of origin for the Maryland colonists. Based on paleontological, lithological, and chemical analysis of the paver, a source in the Florida Platform (U.S.), Hampshire Basin (UK), Paris Basin (France), and the Belgian Basin was ruled out. The most likely source, supported by geologic and historical evidence, is the Aquitaine Basin in southwest France. The secondary objective was to determine whether the stone paver was reused from the Jesuit Brick Chapel at St. Mary's City after the chapel was torn down by 1705. Comparison of limestone fragments from the chapel with the limestone of the paver supports reuse of a paver from St. Mary's City Brick Chapel. This conclusion is further reinforced by paleontological, lithological, chemical, archaeological, and historical evidence.

Acknowledgments

We thank the following people and institutions who contributed to this project: Sara Rivers-Cofield (curator, Federal Collections, Maryland Archaeological Conservation Laboratory, St. Leonard, Maryland) provided access to the stone paver; Rob Dean (Department of Earth Sciences, Dickinson College, Carlisle, Pennsylvania) helped with thin sectioning and cathodoluminescence imaging; the Hanson Research Fund (Department of Earth Sciences, Dickinson College) helped fund this project; Meagen Pollock (Department of Geology, College of Wooster, Ohio) did the XRF analysis, thanks to National Science Foundation Grant EAR-0958928; Christopher Bilodeau (Department of History, Dickinson College) helped sort out U.S. colonial history; Linda Brindeau (Department of French, Dickinson College) helped with French translations; and David Bone (Chichester, West Sussex, UK) helped with the history of building stones in southeastern England. In accordance with Stipulation III(2)(i) of the Memorandum of Understanding for Curatorial Services between the Maryland Archaeological Conservation Laboratory and Naval District Washington, we thank the U.S. Department of the Navy, Naval Facilities Engineering Command Washington, for providing access to the stone paver used in this study.

References

- Alexander, Jennifer S.
 1996 *Masons' Marks and Stone Bonding. Monograph—University of Oxford Committee for Archaeology* 42: 219–236.
- Alroy, John
 2000 Paleobiology Database. <<http://paleodb.org>>. Accessed 3 September 2013.
- Andreasen, David C., Andrew W. Staley, and Gruftron Achmad
 2013 *Maryland Coastal Plain Aquifer Information System: Hydrogeologic Framework*. Maryland Geological Survey Open-File Report No. 12-02-20. Annapolis, MD.
- Andrefsky, William, Jr.
 2008 An Introduction to Stone Tool Life History and Technological Organization. In *Lithic Technology: Measures of Production, Use, and Curation*, ed. by William Andrefsky, Jr., 3–22. Cambridge University Press, Cambridge, UK.
- Andrews, Mathew P., and Henry F. Powell
 1925 *Tercentenary History of Maryland*. S. J. Clarke, Chicago.
- Armitage, Ruth Ann, Leah Minc, David V. Hill, and Silas D. Hurry
 2006 Characterization of Bricks and Tiles from the 17th-Century Brick Chapel, St. Mary's City, Maryland. *Journal of Archaeological Science* 33: 615–627.
- Aubry, Marie-Pierre, William A. Berggren, Christian Dupuis, Holeil Ghaly, David Ward, Chris King, Robert W. O'B. Knox, Khaled Ouda, Moustafa Youssef, and Wael F. Galal
 2009 Pharaonic Necrostratigraphy: A Review of Geological and Archaeological Studies in the Theban Necropolis, Luxor, West Bank, Egypt. *Terra Nova* 21: 237–256.
- Barka, Norman F.
 1976 *The Archaeology of Flowerdew Hundred Plantation: The Stone House Foundation Site*. Department of Anthropology, College of William and Mary, Williamsburg.
- Barnett, Richard S.
 1973 Reinstatement of *Nummulites heilprini* Hanken, 1886. *Transactions of the Gulf Coast Association of Geological Societies* 23: 414–421.
- Beitzell, Edwin W.
 1976 *The Jesuit Missions of St. Mary's County, Maryland*. 2nd ed. Beitzell, Edward.W., Abell, MD.
- Berggren, William A.
 1998 The Cenozoic Era: Lyellian (Chrono) Stratigraphy and Nomenclatural Reform at the Millennium. *Geological Society (London) Special Publications* 143: 111–132.
- Bevins, Richard E., Nicholas J. G. Pearce, and Robert A. Ixer
 2011 Stonehenge Rhyolitic Bluestone Sources and the Application of Zircon Chemistry as a New Tool for Provenancing Rhyolitic Lithics. *Journal of Archaeological Science* 38: 605–622.
- Blondeau, Alphonse
 1967 The Eocene *Nummulites* of Belgium. *Bulletin de la Société Géologique de France* 8(6): 908–918.
 1983 *Nummulites nouvelles ou peu connues de la Chaolosse (Aquitaine, feuille de Dax au 1/50000)* (new or little known *Nummulites* of Chaolosse [Aquitaine, Dax sheet 1/50000]). *Revue de Micropaléontologie* 26(1): 22–29.
- Blott, Simon J., and Kenneth Pye
 2001 Gradistat: A Grain Size Distribution and Statistics Package for the Analysis of Unconsolidated Sediments. *Earth Surface Processes and Landforms* 26 (11): 1237–1248.
- Bossy, John
 1982 Reluctant Colonists: The English Catholics Confront the Atlantic. In *Early Maryland in a Wider World*, ed. by David B. Quinn, 149–164. Wayne State University Press, Detroit.
- Boukhary, Mohamed, Aly I. Hussein, and Yasmine Hussein-Kamel
 2010 *Nummulites crassichordatus* n.sp. (*N. laevigatus* group, Foraminifera) from the Middle Eocene of the Citadel section, Gebel Mokattam, Egypt. *Revue de Paléobiologie (Genève)* 29(1): 185–196.
- Bowles, Oliver
 1934 *The Stone Industries: Dimension Stone, Crushed Stone, Geology, Technology, Distribution, Utilization*. McGraw-Hill, New York.
- Briggs, Martin S.
 1914 *Baroque Architecture*. Fisher Unwin, London.
- Brooks, Frederick W.
 1961 *Masons' Marks*, rev. ed. East Yorkshire Local History Society, York, UK.
- Brown, David A.
 1998 Domestic Masonry Architecture in 17th-Century Virginia. *Northeast Historical Archaeology* 27: 85–120.
- Brugger, Robert J.
 1988 *Maryland a Middle Temperament—1634–1980*. Johns Hopkins University Press/Maryland Historical Society, Baltimore.

- Bryan, Jonathan R.
2001 Larger Foraminiferal Biofacies of the Ocala Limestone. *Geological Society of America, Abstracts with Programs* 33(6): 15.
- Burdette, Kemp M. W., and Michael S. Smith
2014 The Mineralogy, Petrology, and Provenance of Ballast Stones from the Cape Fear, North Carolina: 1725–1825. *Southeastern Geology* 50(2): 93–108.
- Callebaut, Kristoff, Jan Elsen, Koen Van Balen, and Willy Viaene
2001 Nineteenth Century Hydraulic Restoration Mortars in the Saint Michael's Church (Leuven, Belgium): Natural Hydraulic Lime or Cement? *Cement and Concrete Research* 31: 397–403.
- Canny, Nicholas P., and Alaine M. Low, eds.
1998 *The Origins of Empire: British Overseas Enterprise to the Close of the Seventeenth Century*. Oxford University Press, Oxford, UK.
- Carson, Cary, Norman F. Barka, William M. Kelso, Garry W. Stone, and Dell Upton
1981 Impermanent Architecture in the Southern American Colonies. *Winterthur Portfolio* 16: 135–196.
- Cassar, JoAnn, Mike G. Winter, Brian R. Marker, Nick R. G. Walton, David C. Entwisle, Edward N. Bromhead, and Jonathan W. N. Smith
2014 Introduction to Stone in Historic Buildings: Characterization and Performance. *Geological Society (London) Special Publications* 391: 1–5.
- Clifton-Taylor, Alec, and Archibald S. Ireson
1983 *English Stone Building*. Gollancz, London.
- Colao, Francesco, Roberta Fantoni, Pilar Ortiz, Maria A. Vazquez, José M. Martin, Rocío Ortiz, and Nasrullah Idris
2010 Quarry Identification of Historical Building Materials by Means of Laser Induced Breakdown Spectroscopy, X-Ray Fluorescence and Chemometric Analysis. *Spectrochimica Acta* B65: 688–694.
- Coleman, James L., Jr.
1983 Stratigraphy and Depositional Environments of Vicksburgian Oligocene of Northern Gulf Coastal Plain. *American Association of Petroleum Geologists Bulletin* 67(3): 440.
- Cook, Bernard A.
2005 *Belgium: A History*. Peter Land, New York.
- Cooke, Charles W.
1915 The Age of the Ocala Limestone. *U.S. Geological Survey Professional Paper* 95: 107–117.
- Curran, Robert E.
2014 *Papist Devils*. Catholic University of America Press, Washington, DC.
- Curry, Dennis, Anthony D. King, Chris King, and Fred C. Stinton
1977 The Bracklesham Beds (Eocene) of Bracklesham Bay and Selsey, Sussex. *Proceedings of the Geologists' Association (London)* 88: 243–254.
- Cuvillier, Jean
1961 *Stratigraphic Correlations by Microfacies in Western Aquitaine*, 3rd ed. International Sedimentary Petrographical Series 2. E. J. Brill, Leiden, the Netherlands.
- Daley, Brian
1999 Hampshire Basin, Isle of Wight Localities. *Geological Conservation Review Series* 15: 85–158.
- Deetz, James
1993 *Flowerdew Hundred: The Archaeology of a Virginia Plantation, 1619–1864*. University of Virginia Press, Charlottesville.
- De Kock, Tim, Jan Dewanckele, Marijn Boone, Geert De Schutter, Patric Jacobs, and Veerle Cnudde
2013 Replacement Stones for Lede Stone in Belgian Historical Monuments. *Geological Society (London) Special Publications* 391: 1–16.
- Doehne, Eric, and Clifford A. Price
2010 *Stone Conservation: An Overview of Current Research*, 2nd ed. Getty Conservation Institute, Los Angeles.
- Dreesen, Roland, and Michiel Duser
2004 Historical Building Stones in the Province of Limburg (NE Belgium): Role of Petrography in Provenance and Durability Assessment. *Materials Characterization* 53: 273–287.
- Drooger, Cornelis W., Pieter Marks, and Adolf Papp
1971 Smaller Radiate Nummulites of Northwestern Europe. *Utrecht Micropaleontological Bulletin* 5: 1–137.
- Emery, Kenneth O., Clifford A. Kayne, Douglas H. Loring, and Dirk J. G. Nota
1968 European Cretaceous Flints on the Coast of North America. *Science* 160: 1225–1228.

- Evans, Michael R.
 2014 *Inventing Eleanor: The Medieval and Post-Medieval Image of Eleanor of Aquitaine*. Bloomsbury, London.
- Farrelly, Maura J.
 2012 *Papist Patriots—The Making of an American Catholic Identity*. Oxford University Press, New York.
- Fenn, Roy W. D.
 2008 *Bardon Vectis—An Outline of the History of Quarrying and Brickmaking on the Isle of Wight until 1939, Part 1*. Isle of Wight History Centre, Cowes, England. <<http://www.iwhistory.org.uk/resourceassessment/QuarryingAndBrickmaking.pdf>>. Accessed 23 August 2013.
- Flügel, Erik, and Christof Flügel
 1997 Applied Microfacies Analysis: Provenance Studies of Roman Mosaic Stones. *Facies* 37(1): 1–48.
- Fogarty, Gerald P.
 1976 The Origins of the Mission 1634–1776. In *The Maryland Jesuits, 1634–1833*, ed. by Robert E. Curran, 9–27. Society of Jesus, Corporation of the Roman Catholic Clergymen, Maryland Province, Baltimore.
- Folk, Robert L.
 1980 *Petrology of Sedimentary Rocks*. Hemphill, Austin, TX.
- Ford, Trevor D.
 1976 The Ores of the South Pennines and Mendip Hills, England—A Comparative Study. In *Handbook of Strata-Bound and Stratiform Ore Deposits: Regional Studies, Vol. 5*, ed. by Karl H. Wolf, 161–195. Elsevier, Amsterdam.
- Forman, Henry C.
 1938 *Jamestown and St. Mary's: Buried Cities of Romance*. Johns Hopkins Press, Baltimore.
- Frese, Joseph R.
 1973 The Royal Customs Service in the Chesapeake, 1770: The Reports of John Williams, Inspector General. *Virginia Magazine of History and Biography* 81(3): 280–318.
- Fronteau, Gilles, Claire Moreau, Céline Thomachot-Schneider, and Vincent Barbin
 2010 Variability of Some Lutetian Building Stones from the Paris Basin, from Characterisation to Conservation. *Engineering Geology* 115: 158–166.
- Galgano, Robert C.
 2005 *Feast of Souls: Indians and Spaniards in the Seventeenth-Century Missions of Florida and New Mexico*. University of New Mexico Press, Albuquerque.
- Galke, Laura J., and Alyssa L. Loney
 2000 *Phase I Archaeological Investigations aboard Webster Field Annex, Naval Air Station, Patuxent River, St. Mary's County, Maryland*. Jefferson Patterson Park and Museum Occasional Papers No. 8. St. Leonard, MD.
- Glaser, John D.
 1968 Coastal Plain Geology of Southern Maryland. *Maryland Geological Survey Guidebook* 1: 1–56.
 1969 Petrology and Origin of Potomac and Magothy (Cretaceous) Sediments, Middle Atlantic Coastal Plain. *Maryland Geological Survey Report of Investigations* 11: 1–102.
- Goethals, Patrick, Anneke Volkaert, Patric Jacobs, Staf Roels, and Jan Carmeliet
 2009 Comparison of Positron Emission Tomography and X-Ray Radiography for Studies of Physical Processes in Sandstone. *Engineering Geology* 103 (3&4): 134–138.
- Greeley, Joseph M.
 2005 *Watery Highways: Trade and Travel in the Colonial Chesapeake*. HPB, Inc., for Historic St. Mary's City, St. Mary's City, MD.
- Hannibal, Joseph T.
 1995 Use of Trace Fossils in Determining Provenance of Dimension Stone: An Example from Ohio. In *The Study of Marble and Other Stones Used in Antiquity*, ed. by Yannis Maniatis, Norman Herz, and Yannis Basiakos, 253–258. Archetype, London.
- Hannibal, Joseph T., Nicholas A. Reser, Julia A. Yeakley, Theresa A. Kalka, and Veronica Fusco
 2013 Determining Provenance of Local and Imported Chert Millstones Using Fossils (Especially Charophyta, Fusulinina, and Brachiopoda): Examples from Ohio, U.S.A. *Palaio* 28: 739–754.
- Harvey, John
 1971 *The Master Builders—Architecture in the Middle Ages*. McGraw-Hill, New York.
- Hicks, Dan, and Mary C. Beaudry
 2010 *The Oxford Handbook of Material Culture Studies*. Oxford University Press, New York.

- Hollis, Christopher
1992 *The Jesuits: A History*. Barnes and Noble, New York.
- Hopson, Peter M.
2011 The Geological History of the Isle of Wight: An Overview of the 'Diamond in Britain's Geological Crown'. *Proceedings of the Geologists' Association (London)* 122: 745–763.
- Hughes, Thomas
1907 *History of the Society of Jesus in North America, Colonial and Federal, Text Vol. I and Vol. II*. Longmans, Green & Company, New York.
- Jacobs, Patric, and Marc De Batist
1993 Sequence Stratigraphy and Architecture on a Ramp-Type Continental Shelf: The Belgian Palaeogene. *Geological Society (London) Special Publications* 117: 23–48.
- Jacobs, Patric, and Erwin Sevens
1993 Middle Eocene Sequence Stratigraphy in the Balegem Quarry (Western Belgium, Southern Bight North Sea). *Bulletin de la Société Belge de Géologie* 102: 203–213.
- Johnson, Anthony
2008 *Solving Stonehenge: The New Key to an Ancient Enigma*. Thames & Hudson, London.
- Kaasschieter, Johannes P. H.
1961 *Foraminifera of the Eocene of Belgium*. Mémoire 147 de Institut Royal des Sciences Naturelles de Belgique. Brussels.
- Kazmer, Miklos, and David Campbell
2001 Cool Water in the Tropics? Bryomol Carbonates on the Eocene Atlantic Shelf. *Geological Society of America, Abstracts with Programs* 33(2): 15.
- Key, Marcus M., Jr., Robert Teagle, and Treleven Haysom
2010 Provenance of the Stone Pavers in Christ Church, Lancaster Co., Virginia. *Quarterly Bulletin of the Archeological Society of Virginia* 65(1): 1–15.
- Key, Marcus M., Jr., and Patrick N. Wyse Jackson
2014 Use of Fossil Bryozoans as Provenance Indicators for Dimension Stones. *Studi Tridentini di Scienze Naturali* 94: 131–138.
- Key, Marcus M., Jr., Patrick N. Wyse Jackson, Lauren W. Falvey, and Barbara J. Roth
2014 Use of Fossil Bryozoans for Sourcing Lithic Artifacts. *Geoarchaeology* 29: 397–409.
- King, Chris
2006 Paleogene and Neogene: Uplift and a Cooling Climate. In *The Geology of England and Wales*, 2nd ed., ed. by Patrick J. Brechley, and Peter F. Rawson, 395–427. Geological Society, London.
- King, Julia A., Catherine L. Alston, Gregory J. Brown, Edward E. Chaney, John C. Coombs, C. Jane Cox, David Gadsby, Philip Levy, Al Luckenbach, David F. Muraca, Dennis J. Pogue, Benjamin J. Porter, and Shawn Sharpe
2006 A Comparative Archaeological Study of Colonial Chesapeake Culture. Final Report. Manuscript, National Endowment for the Humanities (RZ-20896-02), Washington, DC., and Virginia Department of Historic Resources, Richmond.
- King, Julia A., and Dennis J. Pogue
1987 An Unusual Pipe Stem Find from St. Inigoes Manor, Maryland. *Historical Archaeology* 21(1): 102–104.
- Knoop, Douglas, and Gwilym P. Jones
1935 *The London Mason in the Seventeenth Century*. Manchester University Press, Manchester, UK.
- Krugler, John D.
2004 *English and Catholic—The Lords Baltimore in the Seventeenth Century*. Johns Hopkins University Press, Baltimore.
- Krugler, John D., and Timothy B. Riordan
1991 'Scandalous and Offensive to the Government': The 'Popish Chappel' at St. Mary's City, Maryland and the Society of Jesus, 1634–1705. *Mid-America: An Historical Review* 73(3): 187–208.
- Liritzis, Ioannis, Cristos Sideris, Asimina Vafiadou, Ioannis Mitsis
2008 Mineralogical, Petrological and Radioactivity Aspects of Some Building Material from Egyptian Old Kingdom Monuments. *Journal of Cultural Heritage* 9(1): 1–13.
- Lott, Graham K.
2011 The Use of Local Stone in the Buildings of the Isle of Wight. *Proceedings of the Geologists' Association (London)* 122: 923–932.
- Lott, Graham, and Don Cameron
2005 The Building Stones of South East England: Mineralogy and Provenance. *Proceedings of the 10th Euroseminar on Microscopy Applied to Building Materials, Paisley, Scotland, 21–25 June 2005*. University of Paisley, Paisley, Scotland. National Environment Research Council Open Research Archive <http://nora.nerc.ac.uk/11879/1/lott_cameron.pdf>. Accessed 14 October 2013.

- Louw, Hentie J.
 1981 Anglo-Netherlandish Architectural Interchange c. 1600–c. 1660. *Architectural History* 24: 1–23, 125–144.
- Lucas, Thomas M.
 1995 *The Brick Chapel at St. Mary's City: A Catholic Perspective*. Manuscript, Department of Research, Historic St. Mary's City, St. Mary's City, MD.
- Lyell, Charles
 1852 On Tertiary Strata of Belgium and French Flanders. *Quarterly Journal of the Geological Society of London* 8(1): 277–371.
- Mackie, Norman V. III
 1988 Gravestone Procurement in St. Mary's County, 1634–1820. *Maryland Historical Magazine* 83(3): 229–240.
- Manucy, Albert
 1983 Building Materials in 16th-Century St. Augustine. *El Escribano* 20: 51–71.
- Marra, Fabrizio, Ersilia D'Ambrosio, Gianluca Sottili, and Guido Ventura
 2013 Geochemical Fingerprints of Volcanic Materials: Identification of a Pumice Trade Route from Pompeii to Rome. *Geological Society of America Bulletin* 125(3/4): 556–577.
- McCartan, Lucy
 1989 *Geologic Map of St. Mary's County, Maryland*. Maryland Geological Survey, Baltimore.
- Meeks, Scott C.
 2000 The Use and Function of Late Middle Archaic Projectile Points in the Midsouth. *Report of Investigations* 77. University of Alabama Museums, Office of Archaeological Services, Moundville.
- Mesick, John
 2007 Case Study: St. Mary's Chapel, c. 1660, Historic St. Mary's City, Maryland, USA: The Architect's Perspective. In *The History of Gauged Brickwork: Conservation, Repair and Modern Application*, ed. by Gerard Lynch, 114–117. Elsevier/Routledge/Butterworth-Heinemann, Amsterdam.
- Middleton, Arthur P.
 1984 *Tobacco Coast: A Maritime History of the Chesapeake Bay in the Colonial Era*. Johns Hopkins University Press/Maryland State Archives, Baltimore.
- Miller, Henry M.
 1997 Architectural Design of the ca. 1667 Brick Chapel Exhibit at St. Mary's City. Report to Maryland Historical Trust, Annapolis, from Historic St. Mary's City Foundation, St. Mary's City.
 1999 Archaeology and Town Planning in Early British America. In *Old and New Worlds*, ed. by Geoff Egan and Ronn L. Michael, 72–83. Oxbow, London.
 2003 Lord Baltimore's Colony of Maryland and Its Capital of St. Mary's City 1634–1695. *Avalon Chronicles* 8: 225–260.
 2007a Case Study: St. Mary's Chapel, c. 1660, Historic St. Mary's City, Maryland, USA: Archaeology and Research. In *The History of Gauged Brickwork: Conservation, Repair and Modern Application*, ed. by Gerard Lynch, 111–113. Elsevier/Routledge/Butterworth-Heinemann, Amsterdam.
 2007b When the Digging Is Over: Some Observations on Methods of Interpreting Archaeological Sites for the Public. In *Past Meets Present—Archaeologists Partnering with Museum Curators, Teachers, and Community Groups*, ed. by John H. Jameson, Jr., and Sherene Baugher, 35–51. Springer, New York.
- Mitchell, David J.
 1980 *The Jesuits: A History*. MacDonald, London.
- Mornhinveg, Alton R., and Julius B. Garrett, Jr.
 1935 Study of Vicksburg Group at Vicksburg, Mississippi. *American Association of Petroleum Geologists Bulletin* 19(11): 1645–1667.
- Morriss, Margaret S.
 1914 *Colonial Trade of Maryland, 1689–1715*. Johns Hopkins Press, Baltimore.
- Mountford, Kent
 2012 Bricks Reveal Foundations of Early Bay Buildings from Ground Up. *Bay Journal* 22(6): 1–7.
- Munsell Color
 2009 *Munsell Rock Color Book*. Munsell Color, Grand Rapids, MI.
- Murphree, Daniel S.
 2006 *Constructing Floridians: Natives and Europeans in the Colonial Floridas, 1513–1783*. University Press of Florida, Gainesville.
- Murray, John W., and Christopher A. Wright
 1974 Paleogene Foraminiferida and Palaeoecology: Hampshire and Paris Basins and the English Channel. *Special Papers in Palaeontology* 14: 1–171.

- Peterson, Sarah E.
2009 *Thin-Section Petrography of Ceramic Materials*. INSTAP Academic Press, Havertown, PA.
- Pogue, Dennis J., and Karlene B. Leeper
1984 *Archaeological Investigations at the 'Old Chapel Field' St. Inigoes, Maryland*. Maryland Historical Trust Manuscript Series No. 38. Jefferson Patterson Park and Museum, St. Leonard, MD.
- Portell, Roger W., and Richard C. Hulbert
2011 *Haile Quarries Fieldguide, Newberry Florida*. Southeastern Geological Society Guidebook No. 53. Tallahassee, FL.
- Price, Jacob M.
1957 The French Farmers-General in the Chesapeake: The MacKercher-Huber Mission of 1737–1738. *William and Mary Quarterly*, third ser., 14(2): 125–153.
1964 The Economic Growth of the Chesapeake and the European Market, 1697–1775. *Journal of Economic History* 24(4): 496–511.
1973 *France and the Chesapeake*. University of Michigan Press, Ann Arbor.
- Price, Jacob M., and Paul G. E. Clemens
1987 A Revolution of Scale in Overseas Trade: British Firms in the Chesapeake Trade, 1675–1775. *Journal of Economic History* 47(1): 1–43.
- Přikryl, Richard, and Bernard J. Smith (eds.)
2005 Building Stone Decay: From Diagnosis to Conservation. *Geological Society (London) Special Publications* 271: 1–339.
- Puri, Harbans S., and Robert O. Vernon
1964 Summary of the Geology of Florida and a Guidebook to the Classic Exposures. *Florida Geological Survey Special Publication* 5: 1–312.
- Quinn, Patrick S.
2008 The Occurrence and Research Potential of Microfossils in Inorganic Archaeological Materials. *Geoarchaeology* 23(2): 275–291.
2013 *Ceramic Petrography: The Interpretation of Archaeological Pottery and Related Artefacts in Thin Section*. Archaeopress, Oxford, UK.
- Rammlmair, Dieter, Max Wilke, Karen Rickers, Robert A. Schwarzer, Andreas Möller, and Antje Wittenberg
2006 Geology, Mining, Metallurgy. In *Handbook of Practical X-Ray Fluorescence Analysis*, ed. by Burkhard Beckhoff, Birgit Kanngießer, Norbert Langhoff, Reiner Wedell, and Helmut Wolff, 640–687. Springer, Berlin.
- Rapp, George R., and Christopher L. Hill
2006 *Geoarchaeology: The Earth-Science Approach to Archaeological Interpretation*, 2nd ed. Yale University Press, New Haven, CT.
- Ray, Jack H.
2007 *Ozarks Chipped-Stone Resources: A Guide to the Identification, Distribution, and Prehistoric Use of Cherts and Other Siliceous Raw Materials*. Missouri Archaeological Society, Springfield.
- Reedy, Chandra L.
2008 *Thin-Section Petrography of Stone and Ceramic Cultural Materials*. Archetype, London.
- Reger, James P., and Emery T. Cleaves
2008 *Physiographic Map of Maryland*. Published Open-File Report 08-03-1. Maryland Geological Survey, Baltimore.
- Rice, Prudence M.
1987 *Pottery Analysis: A Sourcebook*. University of Chicago Press, Chicago.
- Riebe, Alan R.
2002 *Chronicle of Shipwrecks and Sunken Treasure 900–1900*. Seven Seas, Beaufort, NC.
- Riordan, Timothy B.
1988 The Interpretation of 17th Century Sites through Plow Zone Surface Collections: Examples from St. Mary's City, Maryland. *Historical Archaeology* 22(2): 2–16.
- Riordan, Timothy B., Silas D. Hurry, and Henry M. Miller
1995 "A Good Brick Chapell": The Archaeology of the c. 1667 Catholic Chapel at St. Mary's City, Maryland. Manuscript, Historic St. Mary's City, Department of Research, St. Mary's City, MD.
- Rivers-Cofield, Sara
2010 Why Keep a Crooked Sixpence? Religion and Magic at a Jesuit Plantation in St. Inigoes, Maryland. *Maryland Archeology* 46(1&2): 60–70.
- Rodríguez-Tovar, Francisco J., Antonio Morgado, and José A. Lozano
2010a Using Ichnofossils to Characterize Chert Tools: A Preliminary Study from Southern Iberia. *Geoarchaeology* 25(4): 514–526.
2010b Ichnological Analysis: A Non-Destructive Tool in Archaeology. *Lethaia* 43: 587–590.
- Rozenbaum, Olivier, Luc Barbanson, Fabrice Muller, and Ary Bruand
2008 Significance of a Combined Approach for Replacement Stones in the Heritage Buildings' Conservation Frame. *Comptes Rendus Geoscience* 340: 345–355.

- Schoonjans, Yves
 2009 Belgium, Renaissance and Baroque. In *The Oxford Companion to Architecture*, ed. by Patrick Goode, 80–81. Oxford University Press, Oxford, UK.
- Schroth, Raymond A.
 2007 *The American Jesuits—a History*. New York University Press, New York.
- Scott, Thomas M., Kenneth M. Campbell, Frank R. Rupert, Jonathan D. Arthur, Thomas M. Missimer, Jacqueline M. Lloyd, J. William Yon, and Joel G. Duncan
 2001 *Geologic Map of the State of Florida*. Florida Geological Survey/Florida Department of Environmental Protection, Map Series 146. Tallahassee.
- Semmes, Raphael
 1937 *Captains and Mariners of Early Maryland*. Johns Hopkins Press, Baltimore.
- Sen Gupta, Barun K., ed.
 1999 *Modern Foraminifera*. Kluwer Academic, New York.
- Shackley, M. Steven
 2011 An Introduction to X-Ray Fluorescence (XRF) Analysis in Archaeology. In *X-Ray Fluorescence Spectrometry (XRF) in Geoarchaeology*, ed. by M. Steven Shackley, 7–44. Springer, New York.
- Smolek, Michael A.
 1981 *Preliminary Archaeological Site Inventory, Naval Electronics Systems Engineering Activity*. Manuscript, Jefferson Patterson Park and Museum, St. Leonard, MD.
- Smolek, Michael A., S. Kathleen Pepper, and John D. Lawrence, Jr.
 1983 *Archaeological Investigations at Priests Point, St. Inigoes, Maryland*. Southern Maryland Regional Preservation Center, St. Mary's City Commission, Maryland Historical Trust Manuscript Series No. 29. St. Mary's City.
- Sperling, Christopher I., Laura J. Galke, and Tricia Pyne
 2001 Phase II Archaeological Investigations of 18ST233 and 18ST329 aboard Webster Field Annex, Naval Air Station, Patuxent River, St. Mary's County, Maryland. Manuscript, Maryland Archaeological Conservation Laboratory, Jefferson Patterson Park and Museum, St. Leonard.
- Stone, Garry W.
 1982 *Society, Housing, and Architecture in early Maryland: John Lewger's St. John's*. Ph.D. diss., University of Pennsylvania, Philadelphia.
 1987 Manorial Maryland. *Maryland Historical Magazine* 82(1): 3–36.
- Strickland, Scott M., and Julia A. King
 2011 *An Archaeological Survey of the Charleston Property: Josias Fendall's Dwelling Plantation*. St. Mary's College of Maryland, St. Mary's City.
- Swei, Giuma H., and Maurice E. Tucker
 2012 Impact of Diagenesis on Reservoir Quality in Ramp Carbonates; Gialo Formation (Middle Eocene), Sirt Basin, Libya. *Journal of Petroleum Geology* 35(1): 25–47.
- Taunton, Ethelred L.
 1901 *The History of the Jesuits in England, 1580–1773*. Lippincott, Philadelphia.
- Theobald, Mary M.
 2012 *Death by Petticoat—American History Myths Debunked*. Andrews McMeel, Kansas City, MO.
- Townsend, George A.
 1904 Houses of Bricks Imported from England. *Records of the Columbia Historical Society, Washington, DC* 7: 195–210.
- Tyson, Blake
 1994 Identifying and Classifying Masons' Marks. *Vernacular Architecture* 25(1): 4–15.
- U.S. Geological Survey
 2014 *St. Marys City, MD*. 7.5 min. series. U.S. Geological Survey, Reston, VA.
- Vaughan, Thomas W.
 1919 Fossil Corals from Central America, Cuba, and Porto Rico, with an Account of the American Tertiary, Pleistocene, and Recent Coral Reefs. *Smithsonian Institution Bulletin* 103: 189–524.
- Veillon, Mauricette
 1967 Considerations sur la diversification spécifique des *Nummulites* en Aquitaine (considerations on the diversification of *Nummulites* in Aquitaine). *Bulletin de Société Géologique de France*, 2nd ser., 3: 96–97.
- Virginia Gazette
 1756 John Fleming: Advertisement. *Virginia Gazette* 27 August: 4. Williamsburg.
- Waelkens, Marc, Norman Herz, and Luc Moens
 1992 *Ancient Stones: Quarrying, Trade and Provenance*. Leuven University Press, Louvain, Belgium.
- Wheeler, Bradner D.
 1999 Analysis of Limestones and Dolomites by X-Ray Fluorescence. *Rigaku Journal* 16(1): 16–24.

White, Andrew

- 1910 A Brief Relation of the Voyage unto Maryland, 1634. In *Narratives of Early Maryland, 1633–1684*, ed. by Clayton C. Hall, 29–45. Charles Scribner's Sons, New York.

Whittle, Gregory L., and Abdulrahman S. Alsharhan

- 1994 Dolomitization and Chertification of the Early Eocene Rus Formation in Abu Dhabi, United Arab Emirates. *Sedimentary Geology* 92: 273–285.

Wilcoxon, Charlotte

- 1987 *Dutch Trade and Ceramics in America in the Seventeenth Century*. Albany Institute of History and Art, Albany, NY.

Young, Lisa, Kareen Gualtieri, and Silas D. Hurry

- 2006 *Planning to Preserve the Past for the Future, Part 2: A Detailed Conservation Survey of the Archaeological Artifacts at Historic St. Mary's City*. Report to Institute of Museum and Library Services, Washington DC, from Historic St. Mary's City, St. Mary's City, MD.

Author Information

Marcus M. Key, Jr.
Department of Earth Sciences
Dickinson College
PO Box 1773
Carlisle, PA 17013
key@dickinson.edu

Leslie P. Milliman
Department of Earth Sciences
Dickinson College
PO Box 1773
Carlisle, PA 17013
lezly.m@gmail.com

Michael A. Smolek
U.S. Department of the Navy
Naval Air Station Patuxent River
22445 Peary Road, Building 504
Patuxent River, MD 20670-1603
michael.a.smolek@navy.mil

Silas Hurry
Department of Research and Collections
Historic St. Mary's City
PO Box 39
St. Mary's City, MD 20686
SilasH@digshistory.org